






WARLUWAY














THE LAND. THE CULTURE. THE JOURNEY.

-  Coastal Route
-  Manuwarra Red Dog Highway
-  East Pilbara Geoheritage Route
-  Inland Route
-  Distance in kilometres

www.warluway.com.au



Legend

-  Sealed road
-  Unsealed road
-  4WD Track
-  National highway
-  National route
-  State route
-  Conservation park
-  Marine park
-  National park
-  Nature reserve
-  Airport
-  Accredited Visitor Centre
-  Visitor Centre

0 20 40 60 80 100
kilometres
Copyright Promaco Geodraft, July 2021